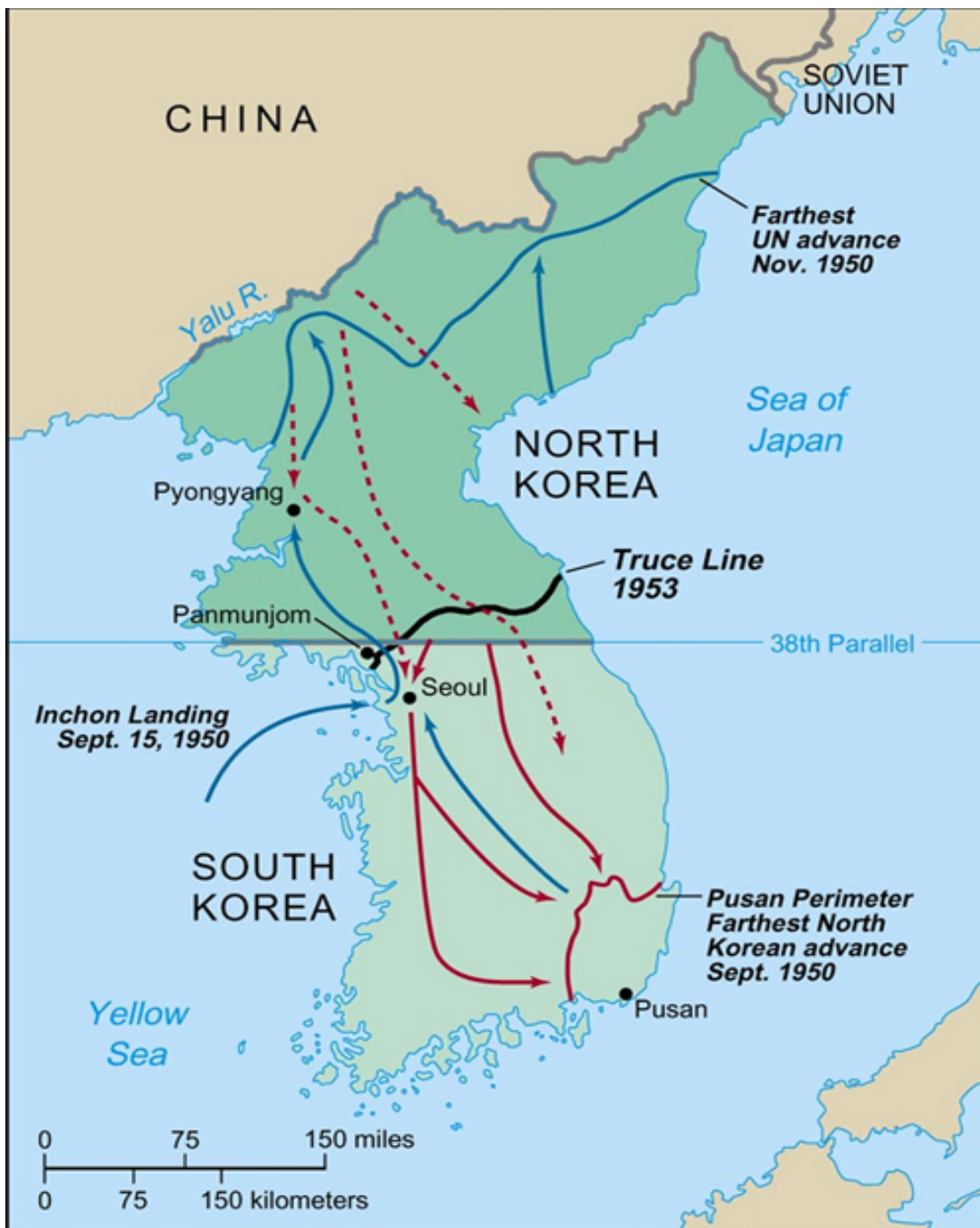





COLD WAR MAPS



This is a detailed political map of Asia and its surrounding regions. The map uses an Azimuthal Equal-Area Projection with a scale of 1:48,000,000. Major countries are labeled in large, bold, black capital letters. Smaller countries and territories are labeled in smaller capital letters. Major cities are marked with black dots and labeled. The map shows the Arctic Circle, the Tropic of Cancer, and the Equator. It also includes labels for the North Sea, Bering Sea, Sea of Japan, East China Sea, South China Sea, Philippine Sea, Indian Ocean, and Arabian Sea. A scale bar at the bottom left indicates distances in kilometers and miles. A note at the bottom left states: "Boundary representation is not necessarily authoritative." The map is color-coded by country, with various shades of green, yellow, orange, and blue.



 International boundaries, 1950
 North Korean invasion, June-Sept. 1950

 UN offensive, Sept.-Nov. 1950
 Communist Chinese offensive, Nov. 1950-Jan. 1951



The Vietnam War

© 2000 by Addison-Wesley Educational Publishers Inc.

MISSILE CRISIS 1962

